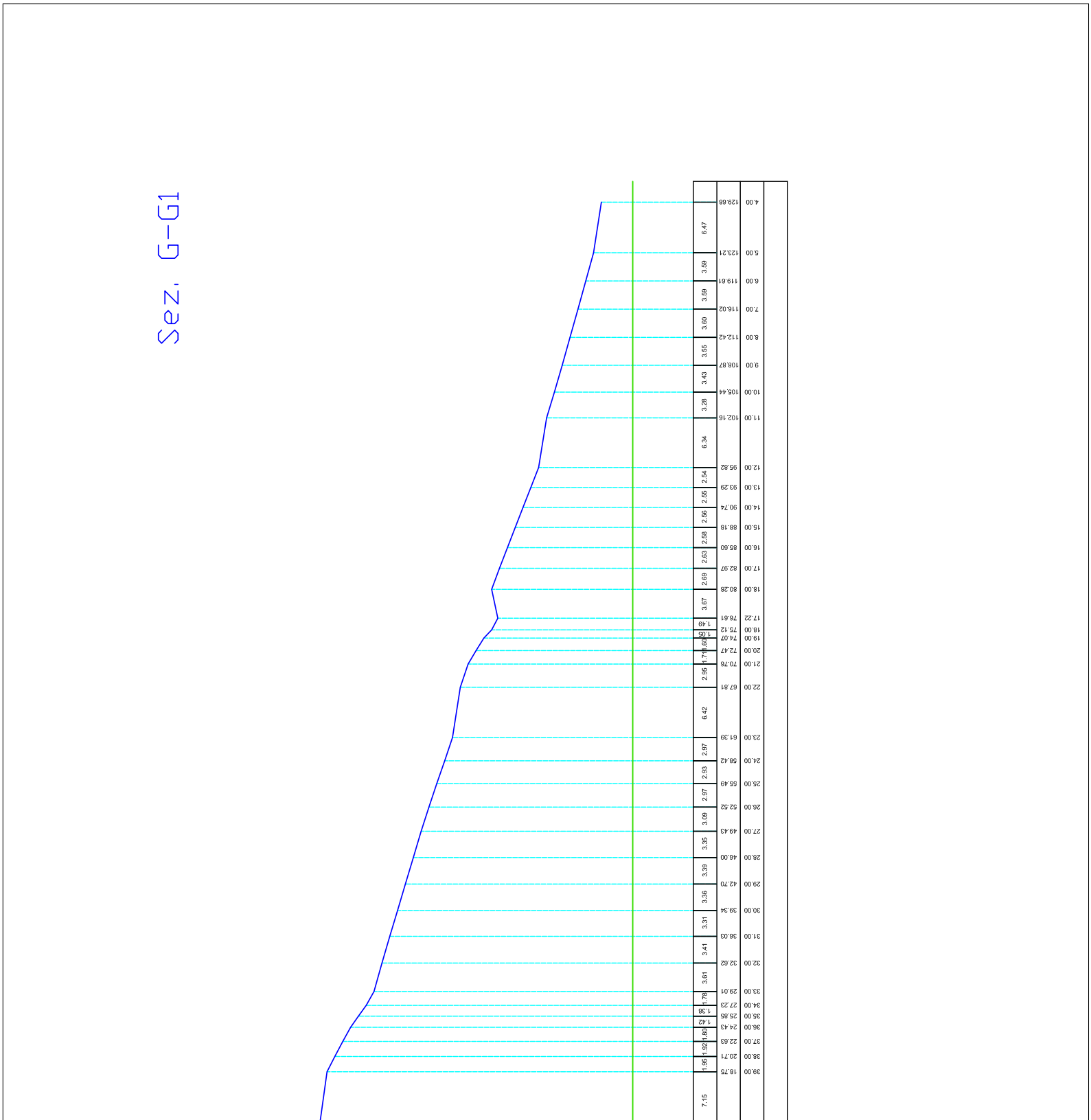
Sez. G-G1

4.00
129.68
6.47
5.00
123.21
3.59
6.00
119.61
3.59
7.00
116.02
3.60
8.00
112.42
3.55
9.00
108.87
3.43
10.00
105.44
3.28
11.00
102.16
6.34
12.00
95.82
2.54
13.00
93.29
2.55
14.00
90.74
2.56
15.00
88.16
2.58
16.00
85.60
2.63
17.00
82.97
2.69
18.00
80.28
3.67
17.22
76.61
1.49
18.00
75.12
1.05
19.00
74.07
1.60
20.00
72.47
1.71
21.00
70.76
2.95
22.00
67.81
6.42
23.00
61.39
2.97
24.00
58.42
2.93
25.00
55.49
2.97
26.00
52.52
3.09
27.00
49.43
3.35
28.00
46.00
3.39
29.00
42.70
3.36
30.00
39.34
3.31
31.00
36.03
3.41
32.00
32.62
3.61
33.00
29.01
1.78
34.00
27.23
1.38
35.00
25.85
1.42
36.00
24.43
1.80
37.00
22.63
1.92
38.00
20.71
1.95
39.00
18.75
7.15

Sez. F-F1

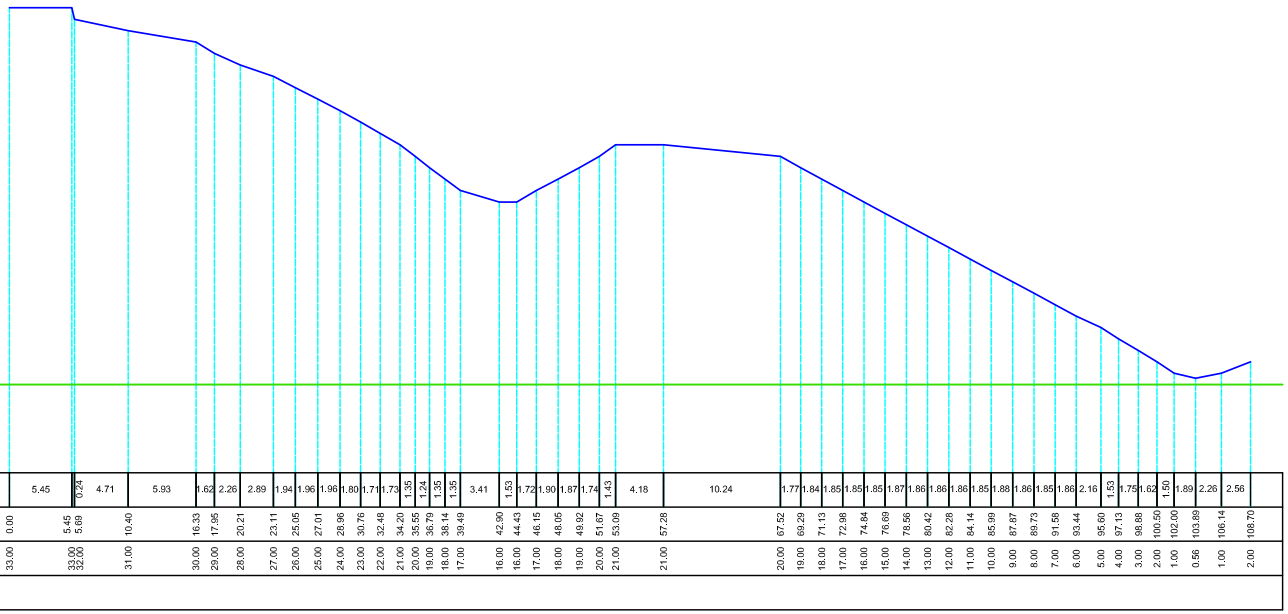
5.45
0.24
4.71
5.93
1.62
2.26
2.89
1.94
1.96
1.96
1.80
1.71
1.73
1.35
1.24
1.35
1.35
3.41
1.53
1.72
1.90
1.87
1.74
1.43
4.18
10.24
1.77
1.84
1.85
1.85
1.85
1.87
1.86
1.86
1.86
1.85
1.88
1.86
1.85
1.86
2.16
1.53
1.75
1.62
1.50
1.89
2.26
2.56
0.00
5.45
5.69
10.40
16.33
17.95
20.21
23.11
25.05
27.01
28.96
30.76
32.48
34.20
35.55
36.79
38.14
39.49
42.90
44.43
46.15
48.05
49.92
51.67
53.09
57.28
67.52
69.29
71.13
72.98
74.84
76.69
78.56
80.42
82.28
84.14
85.99
87.87
89.73
91.58
93.44
95.60
97.13
98.88
100.50
102.00
103.89
106.14
108.70
33.00
33.00
32.00
31.00
30.00
29.00
28.00
27.00
26.00
25.00
24.00
23.00
22.00
21.00
20.00
19.00
18.00
17.00
16.00
16.00
17.00
18.00
19.00
20.00
21.00
21.00
20.00
19.00
18.00
17.00
16.00
15.00
14.00
13.00
12.00
11.00
10.00
9.00
8.00
7.00
6.00
5.00
4.00
3.00
2.00
1.00
0.56
1.00
2.00

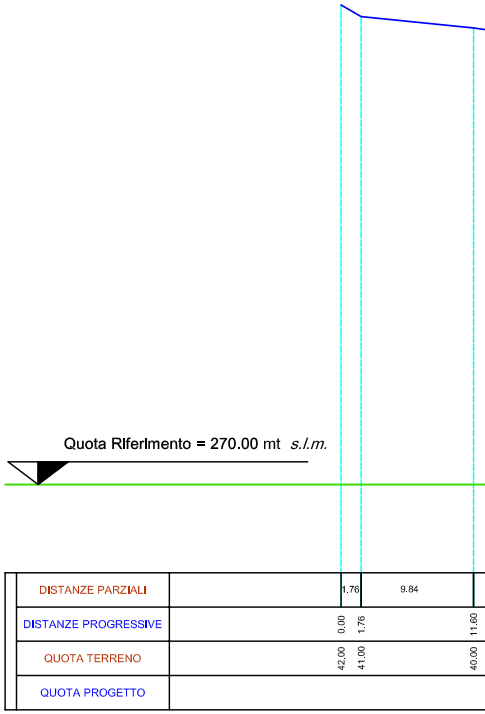
Quota Riferimento = 270.00 mt s.l.m.
DISTANZE PARZIALI
DISTANZE PROGRESSIVE
QUOTA TERRENO
QUOTA PROGETTO
1.76
9.84
0.00
1.76
11.60
42.00
41.00
40.00

Sez. E-E1

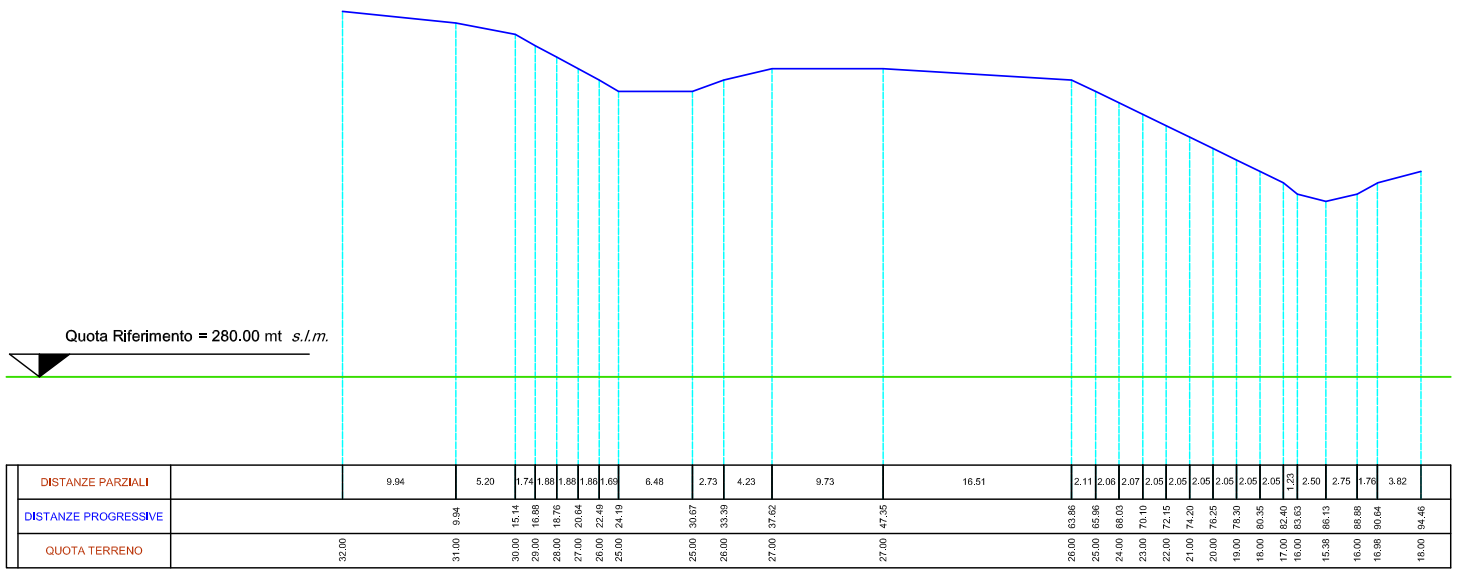
Quota Riferimento = 280.00 mt s.l.m.

DISTANZE PARZIALI	DISTANZE PROGRESSIVE	QUOTA TERRENO
		32.00
9.94	9.94	31.00
5.20	15.14	30.00
1.74	16.88	29.00
1.88	18.76	28.00
1.88	20.64	27.00
1.86	22.49	26.00
1.69	24.19	25.00
6.48	30.67	25.00
2.73	33.39	26.00
4.23	37.62	27.00
9.73	47.35	27.00
16.51	63.86	26.00
2.11	65.96	25.00
2.06	68.03	24.00
2.07	70.10	23.00
2.05	72.15	22.00
2.05	74.20	21.00
2.05	76.25	20.00
2.05	78.30	19.00
2.05	80.35	18.00
2.05	82.40	17.00
1.23	83.63	16.00
2.50	86.13	15.38
2.75	88.88	16.00
1.76	90.64	16.98
3.82	94.46	18.00

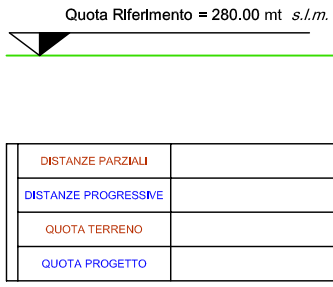
Quota Riferimento = 280.00 mt s.l.m.
DISTANZE PARZIALI
DISTANZE PROGRESSIVE
QUOTA TERRENO
QUOTA PROGETTO

Sez. D-D1

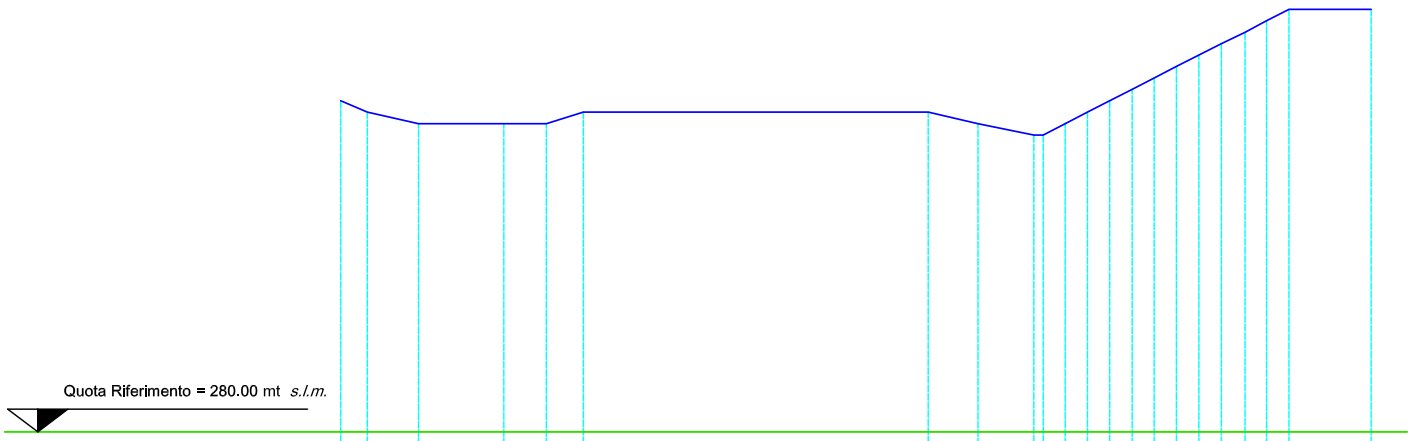
Quota Riferimento = 280.00 mt s.l.m.

DISTANZE PARZIALI	DISTANZE PROGRESSIVE	QUOTA TERRENO
	0.00	29.00
2.33		
	2.33	28.00
4.49		
	6.81	27.00
7.47		
	14.29	27.00
3.73		
	18.02	27.00
3.23		
	21.25	28.00
30.20		
	51.45	28.00
4.36		
	55.81	27.00
4.89		
	60.70	26.00
0.83		
	61.53	25.94
1.93		
	63.46	27.00
1.94		
	65.40	28.00
1.95		
	67.35	29.00
1.97		
	69.32	30.00
1.93		
	71.25	31.00
1.95		
	73.20	32.00
1.96		
	75.16	33.00
1.97		
	77.13	34.00
2.09		
	79.21	35.00
1.87		
	81.09	36.00
1.96		
	83.05	37.00
7.20		
	90.25	37.00

Sez. C-C1

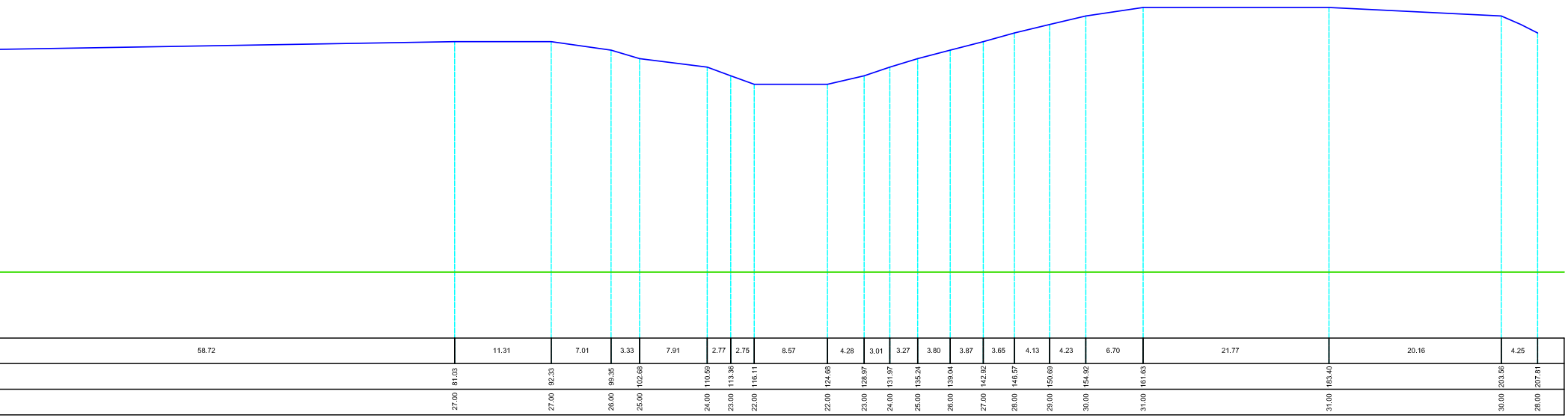
58.72
11.31
7.01
3.33
7.91
2.77
2.75
8.57
4.28
3.01
3.27
3.80
3.87
3.65
4.13
4.23
6.70
21.77
20.16
4.25
81.03
92.33
99.35
102.68
110.59
113.36
116.11
124.68
128.97
131.97
135.24
139.04
142.92
146.57
150.69
154.92
161.63
183.40
203.56
207.81
27.00
27.00
26.00
25.00
24.00
23.00
22.00
22.00
23.00
24.00
25.00
26.00
27.00
28.00
29.00
30.00
31.00
31.00
30.00
28.00

Sez. B-B1

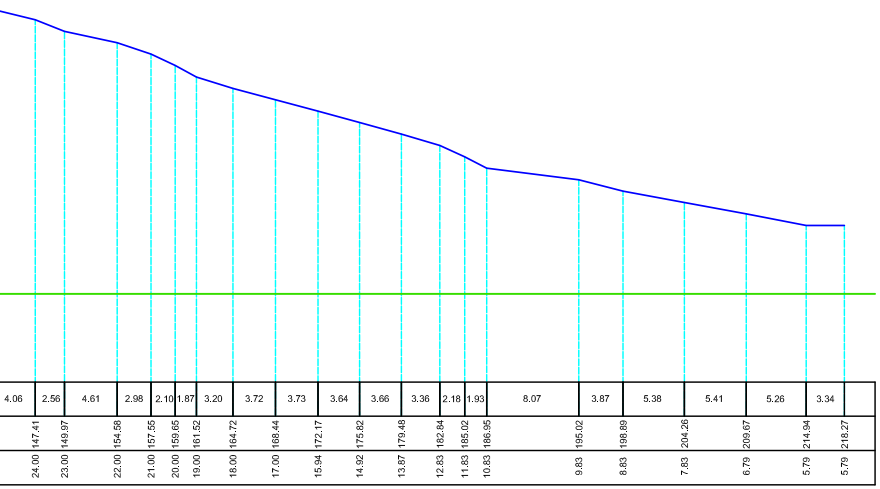

4.06
2.56
4.61
2.98
2.10
1.87
3.20
3.72
3.73
3.64
3.66
3.36
2.18
1.93
8.07
3.87
5.38
5.41
5.26
3.34
147.41
149.97
154.58
157.55
159.65
161.52
164.72
168.44
172.17
175.82
179.48
182.84
185.02
186.95
195.02
198.89
204.26
209.67
214.94
218.27
24.00
23.00
22.00
21.00
20.00
19.00
18.00
17.00
15.94
14.92
13.87
12.83
11.83
10.83
9.83
8.83
7.83
6.79
5.79
5.79

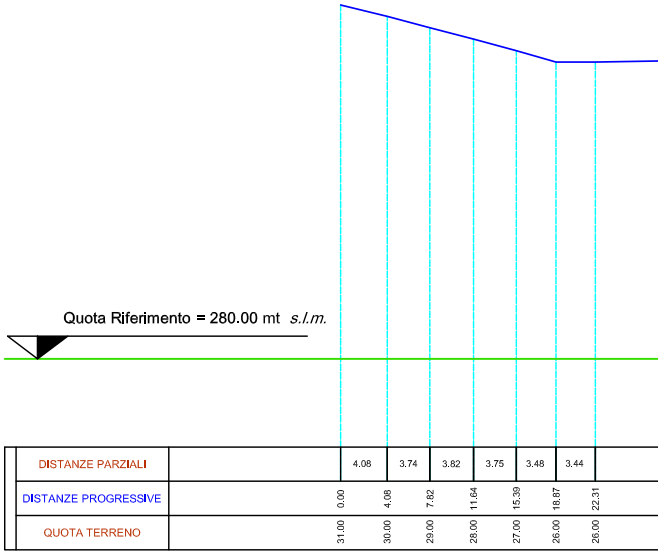

Quota Riferimento = 280.00 mt s.l.m.
DISTANZE PARZIALI
DISTANZE PROGRESSIVE
QUOTA TERRENO
4.08
3.74
3.82
3.75
3.48
3.44
0.00
4.08
7.82
11.64
15.39
18.87
22.31
31.00
30.00
29.00
28.00
27.00
26.00
26.00

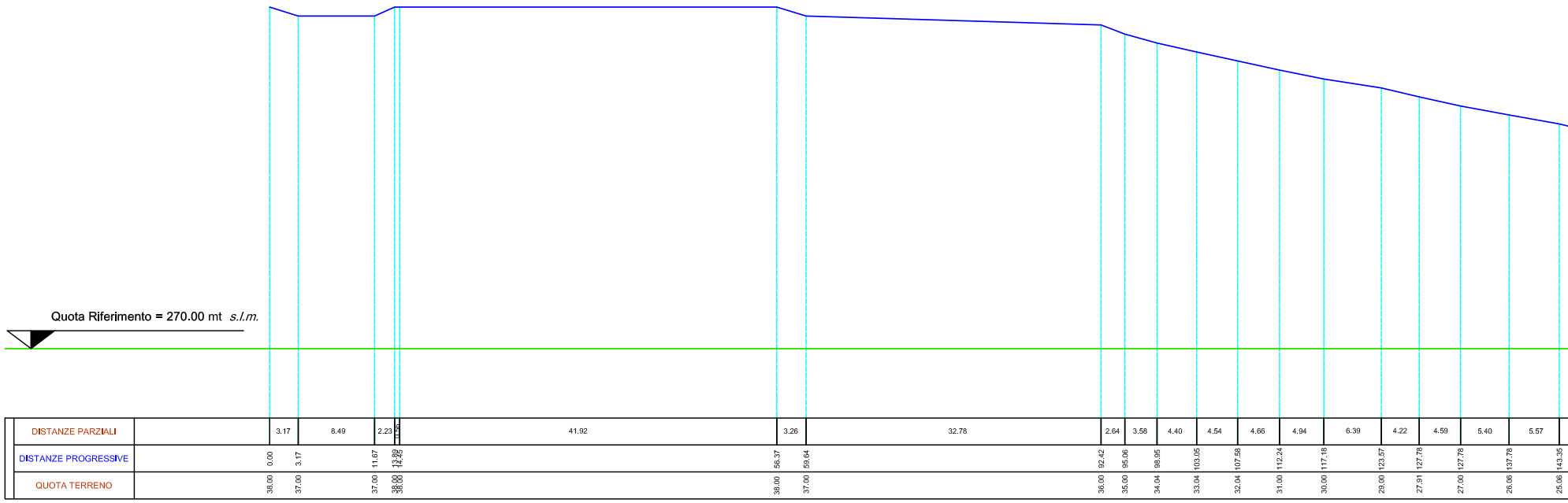

Quota Riferimento = 270.00 mt s.l.m.

DISTANZE PARZIALI	DISTANZE PROGRESSIVE	QUOTA TERRENO
	0.00	38.00
3.17	3.17	37.00
8.49	11.67	37.00
2.23	13.89	38.00
0.56	14.45	38.00
41.92	56.37	38.00
3.26	59.64	37.00
32.78	92.42	36.00
2.64	95.06	35.00
3.58	98.95	34.04
4.40	103.05	33.04
4.54	107.58	32.04
4.66	112.24	31.00
4.94	117.18	30.00
6.39	123.57	29.00
4.22	127.78	27.91
4.59	127.78	27.00
5.40	137.78	26.06
5.57	143.35	25.06

Sez. A-A1

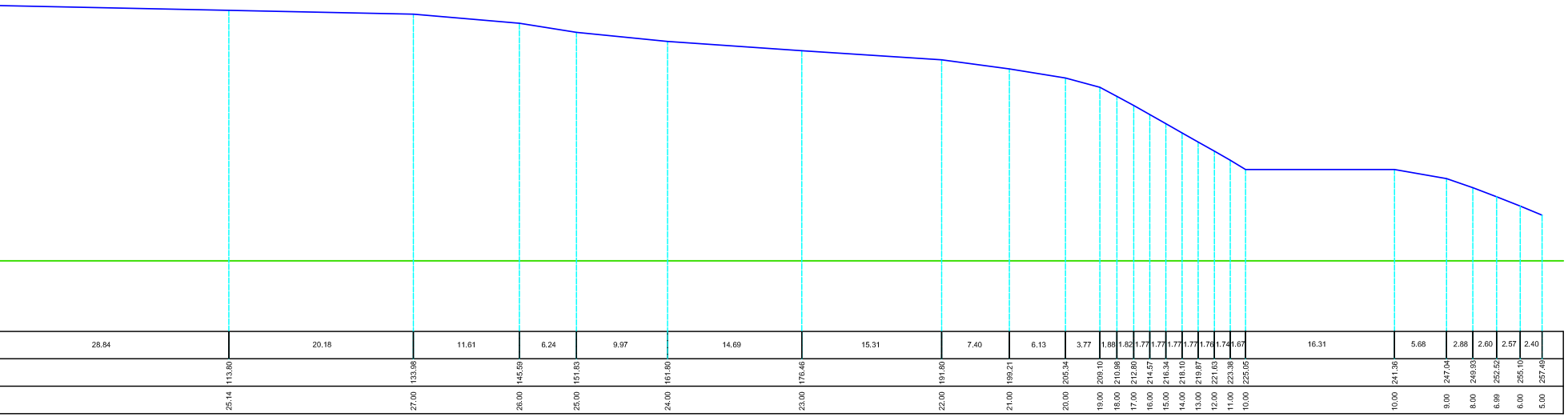

28.84
20.18
11.61
6.24
9.97
14.69
15.31
7.40
6.13
3.77
1.88
1.82
1.77
1.77
1.77
1.77
1.76
1.74
1.67
16.31
5.68
2.88
2.60
2.57
2.40
113.80
133.98
145.59
151.83
161.80
176.46
191.80
199.21
205.34
209.10
210.98
212.80
214.57
216.34
218.10
219.87
221.63
223.38
225.05
241.36
247.04
249.93
252.52
255.10
257.49
25.14
27.00
26.00
25.00
24.00
23.00
22.00
21.00
20.00
19.00
18.00
17.00
16.00
15.00
14.00
13.00
12.00
11.00
10.00
10.00
9.00
8.00
6.99
6.00
5.00


Quota Riferimento = 280.00 mt s.l.m.

DISTANZE PARZIALI		13.25	35.03	30.75	5.93
DISTANZE PROGRESSIVE	0.00	13.25	48.28	79.04	84.96
QUOTA TERRENO	28.00	28.27	29.00	29.00	28.00

UNE DI BARRAFRANCA
PROVINCIA DI ENNA

Codifica documento:
B_6

Commessa
RF 01-14

COMUNE DI BARRAFRANCA

MESSA IN SICUREZZA DI EMERGENZA DELLA EX DISCARICA RSU DI
LFARA-SERRALUNGA DEL COMUNE DI BARRAFRANCA (EN)

PROGETTO ESECUTIVO

SEZIONI STATO DI FATTO

Scala:
1:1000

a)

IL PROGETTISTA
(Ing. Francesco Madonia)

IL RESPONSABILE DEL PROCEDIMENTO
(Dott. Santi Eugenio Diliberto)

DESCRIZIONE DELLE REVISIONI
1° Emissione
-
-

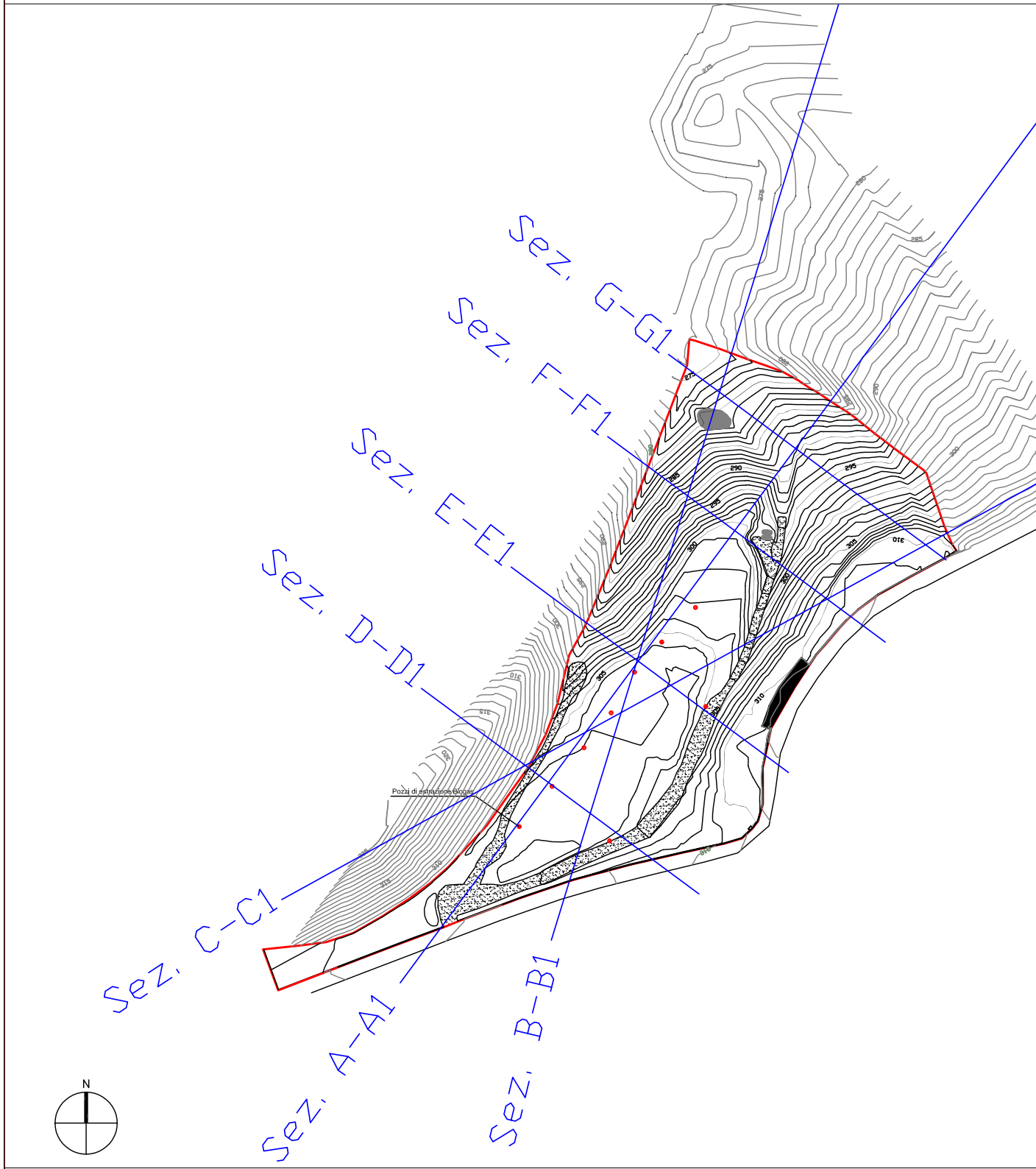
Sez. G-G1
Sez. F-F1
Sez. E-E1
Sez. D-D1
Sez. C-C1
Sez. A-A1
Sez. B-B1
Pozzi di estrazione Biogas
275
280
285
290
295
300
305
310
315
320
N

COMU

Committente:

Titolo progetto:

PROGETTO PER LA
C/DA CIOL

Nome documento:

Visti ed approvazioni:

IL PROGETTISTA
(Arch. Riccardo Messin

REV.	DATA	
0	10/06/2014	
1	-	
2	-	